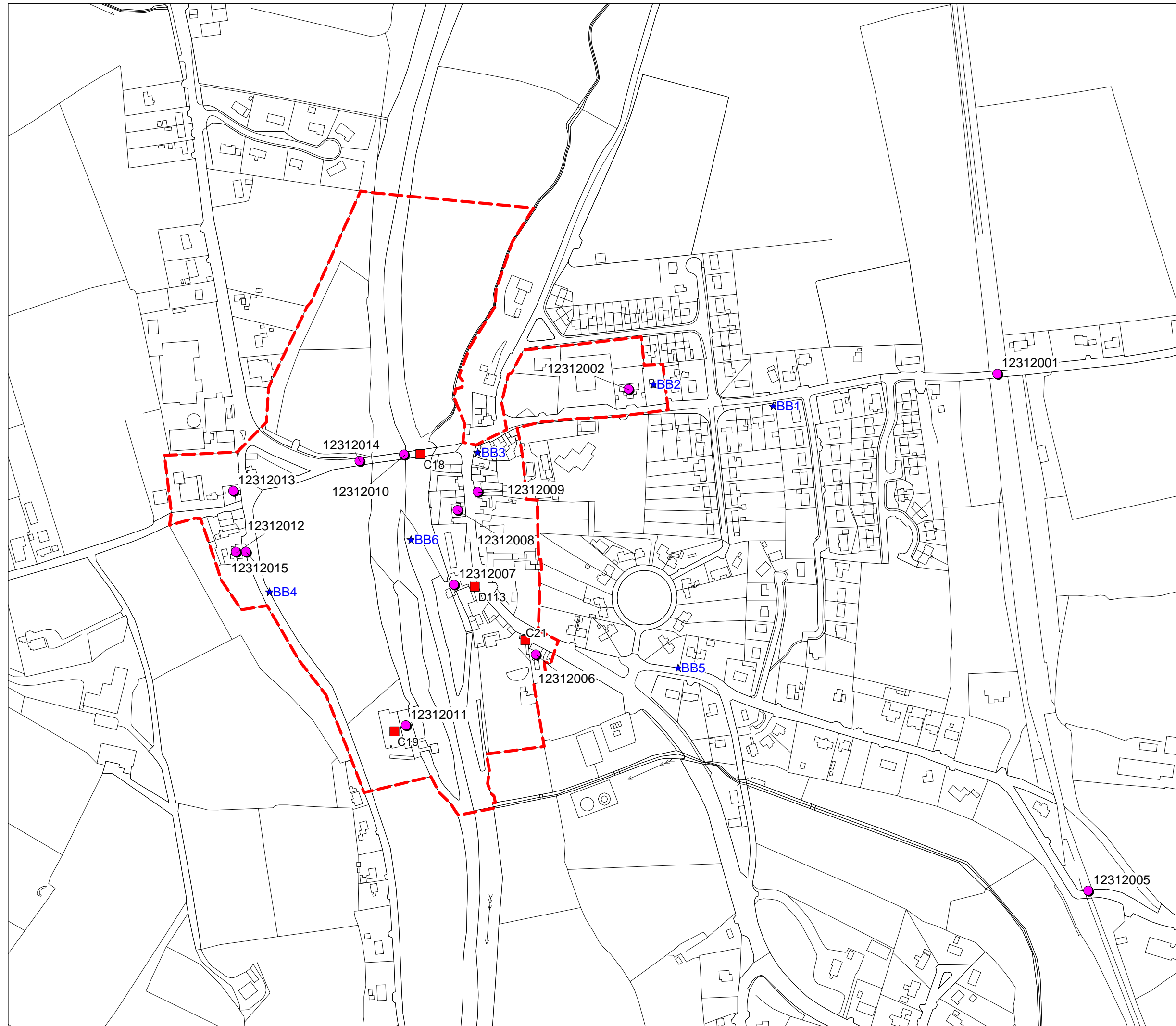






# Built Heritage Map



## Legend

-  Architectural Conservation Area
-  Protected Structure - see Chapter 4
-  NIAH Structure - see Chapter 4
-  Recommended Protected Structure see Chapter 4

Date: July 2009  
Scale 1:4,000 at A3

Based on Ordnance Survey  
Ireland Map, Licence No.  
Kilkenny/CCMA/08/12